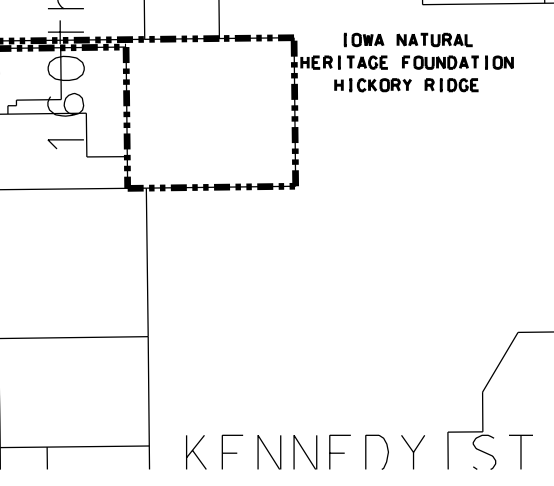
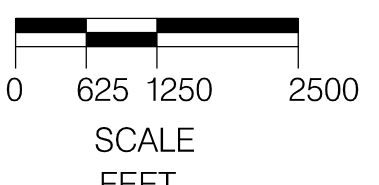



CITY OF PELLA

MARION COUNTY – 28E
 MAHASKA COUNTY – ETJ
 EXTRATERRITORIAL ZONING MAP

- RR = Rural Residential District One Family Dwellings
- R1 = Residential District One Family Dwellings
- R1A = Residential District One Family Dwellings
- R1B = Residential District One Family Dwellings
- R1C = Residential District One Family Dwellings
- R2 = Residential District One & Two Family Dwellings
- R3 = Residential District Multiple Family Dwellings
- R4 = Residential District Mobile Home Park
- CBD = Commercial District Central Commercial/Retail
- CUC = Commercial District General Retail/Commercial
- CC = Commercial District Highway Commercial
- CPD = Commercial District Planned Commercial
- INS = Institutional District Mixed Uses
- M1 = Industrial District Light Industrial
- M2 = Industrial District Heavy Industrial
- A1 = Agricultural District Agricultural Uses

All rezonings and annexations are recorded on City Zoning Map



IOWA NATURAL HERITAGE FOUNDATION
 HICKORY RIDGE